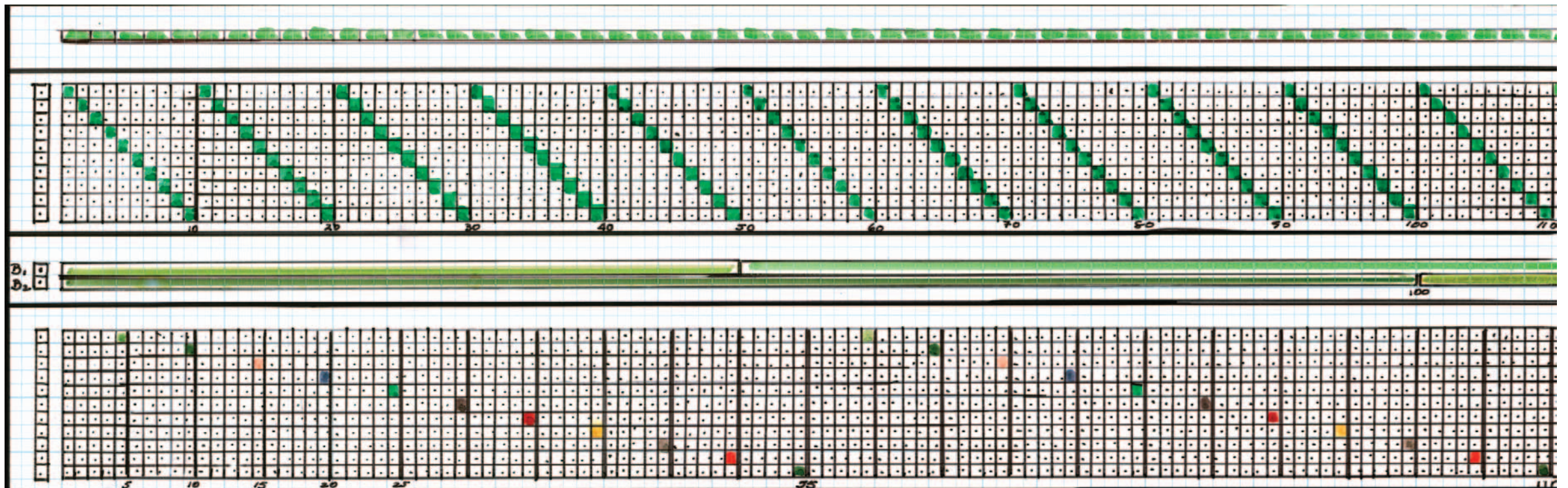




TIME IN THE LANDSCAPE: DESIGNING FOR PERPETUITY



TIME IN THE LANDSCAPE: DESIGNING FOR PERPETUITY

by
Louise H. Taylor

Thesis submitted to the faculty of the
Virginia Polytechnic Institute and State University
in partial fulfillment of the requirements for the degree of

**MASTER
OF
LANDSCAPE ARCHITECTURE**

Approved:

Paul Emmons, Chair

Ron Kagawa

Brian Kane

Patrick Miller

5 December 2003
Alexandria, Virginia

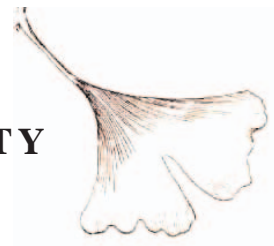
Keywords:

Time, Duration, Constant, Dynamic, Material, Landscape,
Cemetery, Charting, Design, Preservation, Restoration, Conservation



TIME IN THE LANDSCAPE: DESIGNING FOR PERPETUITY

Louise H. Taylor



ABSTRACT:

Landscape is dynamic. All the elements in the landscape are in a continual process of change. There is growth, expansion, weathering, disintegration, decay and renewal. Change is the very substance of things and it is through these changes that we register the passage of time. This thesis explores the concept of material duration and its application to landscape design. Duration is a complex measure of time. This thesis adapts a definition of duration developed in the field of finance to explore time in the design of an urban cemetery.

The design embodies the concept of a cemetery with a “constant duration”. This lasting quality of constant duration is a persistence that retains at its core the essence of the landscape while embracing the unavoidable and indispensable material changes. To design with constant duration is to analyze and chart a design as a journey through time.



DEDICATED TO

Kit Taylor

for giving me time and space



ACKNOWLEDGEMENTS

I would like to thank the following people on my committee...

- Paul Emmons, AIA, chair of my thesis committee, for guiding me through the quagmire that is time. This thesis owes much to his wise counsel.
- Ron Kagawa, ASLA, for believing that anything I wish to do is possible.
- Brian Kane, ASLA, for always being willing to help.
- Patrick Miller, FASLA, for his outstanding lessons in scholarship.

In addition, I wish to thank the faculty of the Washington Alexandria Architecture Center for gathering landscape architecture students into their fold and generously giving of their time. Susan Piedmont-Palladino, for convincing us that we know more than we can say; Jaan Holt, for challenging us to design braver and Marco Frascari, for illuminating the power of the drawing.

I also, wish to thank three inspiring teachers: Adele Ashkar, for communicating her love of design, Jeremy Foster, for pointing out the invisible, and David Trauger, for urging us ‘Larks’ to provide space for all the world’s ‘critters’.


A special thanks to Ann Elise Schneider, who remains unflappable in the midst of chaos and reminds me that bureaucracy “is a long and windy road.”

Finally, I wish to acknowledge the unfailing support and encouragement of my children... Luke, Nora and Jared.

TABLE OF CONTENTS



TITLE PAGE	i
ABSTRACT.....	ii
DEDICATION	iii
ACKNOWLEDGEMENTS.....	iv
TABLE OF CONTENTS	v
LIST OF IMAGES.....	vi
CHAPTER 1: LANDSCAPE IS DYNAMIC.....	1
CHAPTER 2: ACCOUNTING FOR TIME	2
CHAPTER 3: DURATION.....	3
CHAPTER 4: CONSTANT DURATION: A PORTFOLIO OF MATERIALS	10
CHAPTER 5: THE SITE	13
CHAPTER 6: THE DESIGN	19
CHAPTER 7: THE CHART: A BLUEPRINT FOR TIME.....	28
CHAPTER 8: CONCLUSION	37
APPENDIX A: THE PLAN.....	38
APPENDIX B: THE SECTION.....	39
APPENDIX C: THE CHART.....	40
APPENDIX D: THE STEADY STATE	41
APPENDIX E: SPRING 25.....	42
APPENDIX F: SUMMER 70	43
APPENDIX G: AUTUMN 150	44
APPENDIX H: WINTER 213.....	45
BIBLIOGRAPHY.....	46
VITA	48



LIST OF IMAGES

Author's Note: Unless otherwise noted, all the images (photographic, models and charts) listed here are the work of the author. Some of the images include fragments of images acquired from other sources and modified from the original, thereby constituting 'new works'. The original source of these fragments is provided as well.

Cover

'Handchart.' A representation of a portion of the original design of the blueprint for time

Chapter 1:

- 1.1 Alexandria National Cemeteries, Alexandria, Virginiap.1
- 1.2 Congressional Cemetery, Washington, D.C.
- 1.3 Alexandria National Cemeteries Alexandria, Virginia

Chapter 2:

- 2.1 Invitation – Fragment of cemetery art from
Swan Point Cemetery in Providence, RIp.2

Chapter 3:

- 3.1 Experience in Value Years of *Fagus grandifolia*p.3
- 3.2 Beech tree at Dumbarton Oaks, Washington, D.C.p.4
- 3.3 Duration of newly planted beech tree for a 25-year-old person
- 3.4 Beech tree at Dumbarton Oaks, Washington, D.C.p.5
- 3.5 Duration of newly planted beech tree for a 75-year-old person
- 3.6 Beech tree at Dumbarton Oaks, Washington, D.C.p.6
- 3.7 Duration of newly planted beech tree for the trustees of a cemetery
- 3.8 Experience in Value Years of a 100-year-old *Fagus grandifolia*p.7
- 3.9 Beech leaves
- 3.10 Duration of 100-year-old beech tree for a 25-year-old person
- 3.11 Duration of 100-year-old beech tree for a 75-year-old personp.8
- 3.12 Duration of 100-year-old beech tree for the trustees of a cemetery
- 3.13 Collage of circular timep.9

Chapter 4:

- 4.1 Congressional Cemetery, Washington, D.Cp.10
- 4.2 Alexandria Cemetery
- 4.3 Alexandria Cemeteryp.11
- 4.4 Collage
- 4.5 'Trees are the answer' drawingp.12
- 4.6 Early concept drawings

Chapter 5:

- 5.1 Topo map of sitep.13
- 5.2 Maps of site
- 5.3 Aerial view of site

- 5.4 Aerial view of site from observation deck of Masonic Memorialp.14
- 5.5 Aerial view looking north
- 5.6 Aerial view looking west
- 5.7 Aerial view looking south
- 5.8 Aerial view looking east
- 5.9 Timeline of Shuter's Hill (fragments of photos from the
National Archives, W.A.Brown, Francis & Miller)p.15
- 5.10 View of Hunting Creek from Shuter's Hill (National Archives)p.16
- 5.11 View of King Street and Old Town Alexandria, Virginia
from Fort Ellsworth on Shuter's Hill (National Archives)
- 5.12 Duration collage of Fort Ellsworth (fragment of photo from W.A.Brown)
- 5.13 The Masonic Memorial from the sitep.17
- 5.14 View from site to the westp.18
- 5.15 View from site to the east
- 5.16 View from site to the south

Chapter 6:

- 6.1 Topography of site after designp.19
- 6.2 Topo model of site
- 6.3 Topo model of design
- 6.4 Topo model of design
- 6.5 Photo of espaliered ginkgos in Old Town Alexandriap.20
- 6.6 Design in plan
- 6.7 Transition zone and orchard in plan
- 6.8 Building and terrace in planp.21
- 6.9 Plan and Elevation of pool
- 6.10 Paving patterns
- 6.11 Plan of walls and walkwayp.22
- 6.12 Elevation of outer and inner wall
- 6.13 Inner and outer wall drawing
- 6.14 South section of ellipse wallp.23
- 6.15 North section of ellipse wall
- 6.16 Elevation of outer wall
- 6.17 Elevation of walls around entire ellipse
- 6.18 Ginkgosp.24
- 6.19 Early maze drawing
- 6.20 Motion studies
- 6.21 Plan and elevation of trash receptacle in the mazep.25
- 6.22 The burial maze
- 6.23 Section of burial mound
- 6.24 Section of sloping burial walls
- 6.25 Design with 30 willowsp.26
- 6.26 Well section
- 6.27 Plantings in the maze over time
- 6.28 The site in plan at nightp.27

Chapter 7:

7.1 The elements that make up the chartp.28
7.2 The meadow over 100 years timep.29
7.3 The willows over 100 years time
7.4 The beeches over 100 years timep.30
7.5 The orchard over 100 years time
7.6 Early concept drawing of circle pivotsp.31
7.7 The maze over 100 years time
7.8 The four stages of growth in the maze
7.9 Ginkgos in stone and over 100 years timep.32
7.10 Tulip poplars over 100 years time
7.11 Granite walls over 100 years timep.33
7.12 Well over 100 years time
7.13 Laundry over 100 years time
7.14 Fort Ellsworth over 100 years timep.34
7.15 Names on the wall over 100 years time
7.16 Generations and Living Memory over 100 years timep.35
7.17 ‘Handchart.’ A representation of a portion of the
original design of the blueprint for timep.36